


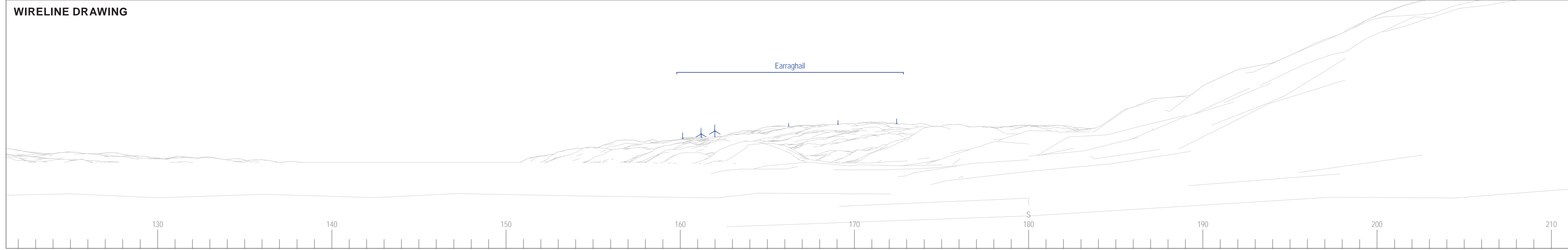
EXTENT OF 50mm FRAME USED TO CONSTRUCT PANORAMA
 EXTENT OF 53.5° PLANAR PANORAMA



BASELINE PHOTOGRAPH

THIS IMAGE PROVIDES LANDSCAPE AND VISUAL CONTEXT ONLY

WIRELINE DRAWING



Date January 2022	By SB
Image Size 820 x 130mm	QA DT
Paper Size 840 x 297mm	Rev -
EGL-L-014G-LVIA-Visuals.indd	

Notes:
 1) This visualisation is a cylindrical projection panorama. It provides landscape and visual context only.
 2) This data has been output directly from the wireline model. It ignores screening effects of woodland and other intervening objects.
 3) All directions given as bearings relative to Grid North (BNG).
 4) Location map scale: 1:50,000

Viewpoint Information:
 Grid Reference: 186300E 674005N
 Ground Height: 6m AOD
 Direction of Centre of View: 3
 Horizontal Field of View: 90°
 Vertical Field of View: 14.2°
 Principal Distance: 522mm

Photography Information:
 Camera: Canon EOS 5D MkII
 Lens: 50mm Fixed Focal Length
 Camera Height: 1.5m
 Photography Date: 10/08/2021
 Photography Time: 13:40

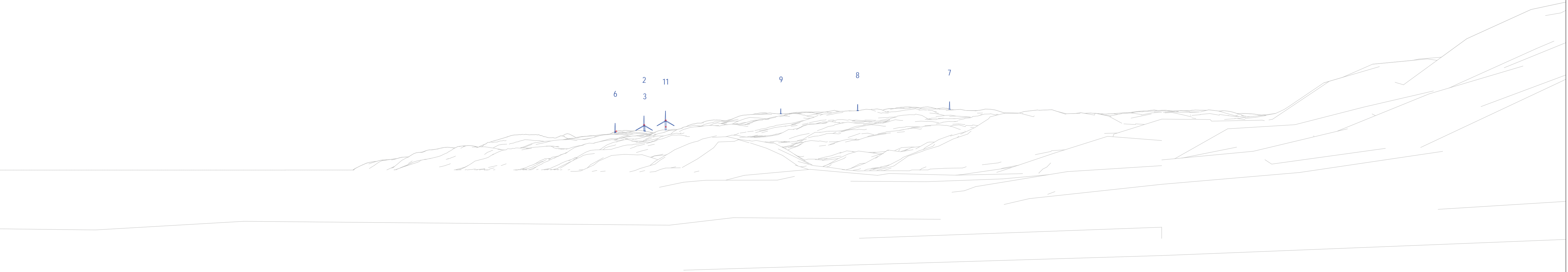
Layout Information:
 Layout: earraghail.wfl
 Hub Height: 102.5m
 Height to Blade Tip: 180m
 Nearest Visible Turbine: T7 @ 11379m
 Number of Sets of Tips Visible: 7
 Number of Hubs Visible: 2

Wireline Key:

	Earraghail Renewable Energy Development
	Operational / Under Construction
	Consented
	Proposal (each proposal is coloured individually)
	Scoping



Earraghail Renewable Energy Development
Viewpoint 10: A83 at Meall Mhor
BASELINE VISUALISATION 10a



Turbine Number	1	2	3	4	5	6	7	8	9	11	12	13	14
Hub Light		*				*				*			
Tower Light										*			

- Light visible - Light screened by above ground features

Date January 2022	By SB
Image Size 820 x 260mm	OA DT
Paper Size 840 x 297mm	Rev -
EGL-L-014G-LVIA-Visuals.indd	



Notes:
 1) This visualisation is a planar projection panorama. View flat at a comfortable arm's length.
 2) This data has been output directly from the wireline model. It ignores screening effects of woodland and other intervening objects.
 3) All directions given as bearings relative to Grid North (BNG).
 4) Location map scale: 1:50,000

Contains Ordnance Survey data © Crown copyright and database right 2021
 © Crown copyright. All rights reserved. 2021 Licence number: 100020565

Viewpoint Information:
 Grid Reference: 186300E 674005N
 Ground Height: 6m AOD
 Direction of Centre of View: 3 166.30°
 Horizontal Field of View: 53.5°
 Vertical Field of View: 18.2°
 Principal Distance: 812.5mm

Layout Information:
 Layout: earraghail.wfl
 Hub Height: 102.5m
 Height to Blade Tip: 180m
 Nearest Visible Turbine: T7 @ 11379m
 Number of Sets of Tips Visible: 7
 Number of Hubs Visible: 2

Wireline Key:
 Earraghail Renewable Energy Development
 Hub Light
 Tower Light at half tower height



Earraghail Renewable Energy Development

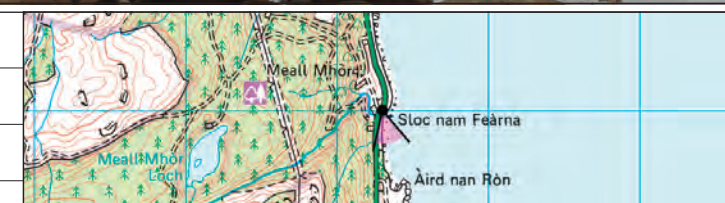
Viewpoint 10: A83 at Meall Mhor
WIRELINE VISUALISATION 10b



PHOTOMONTAGE

VIEW FLAT AT A COMFORTABLE ARM'S LENGTH
IF VIEWING THIS IMAGE ON A SCREEN, ENLARGE TO FULL SCREEN HEIGHT

Date	By
January 2022	SB
Image Size	QA
820 x 260mm	DT
Paper Size	Rev
840 x 297mm	-
EGL-L-014G-LVIA-Visuals.indd	



Notes:

- 1) This visualisation is a planar projection panorama. View flat at a comfortable arm's length.
- 2) This data has been output directly from the wireline model. It ignores screening effects of woodland and other intervening objects.
- 3) All directions given as bearings relative to Grid North (BNG).
- 4) Location map scale: 1:50,000.

Contains Ordnance Survey data © Crown copyright and database right 2021
© Crown copyright. All rights reserved. 2021 Licence number: 100020565

Viewpoint Information:

Grid Reference: 186300E 674005N
 Ground Height: 6m AOD
 Direction of Centre of View: 3 166.30°
 Horizontal Field of View: 53.5°
 Vertical Field of View: 18.2°
 Principal Distance: 812.5mm

Photography Information:

Camera: Canon EOS 5D MkII
 Lens: 50mm Fixed Focal Length
 Camera Height: 1.5m
 Photography Date: 10/08/2021
 Photography Time: 13:40

Layout Information:

Layout: earraghail.wfl
 Hub Height: 102.5m
 Height to Blade Tip: 180m
 Nearest Visible Turbine: T7 @ 11379m
 Number of Sets of Tips Visible: 7
 Number of Hubs Visible: 2



Earraghail Renewable Energy Development

**Viewpoint 10: A83 at Meall Mhor
PHOTOMONTAGE VISUALISATION 10c**